




WEST VALLEY

*Photo: This bronze statue of all-time baseball great Hank Aaron, by Brian Maughan & Douglas Kwart, greets visitors as they enter Miller Park



NORTH VALLEY

*Photo: Along the Hank Aaron State Trail river loop on Ember Lane, this gear sculpture represents the Valley's industrial significance to Milwaukee and its growth as a city.



SOUTH VALLEY

*Photo: A move to the Valley (within a stone's throw of the Hank Aaron State Trail), the Wisconsin Bike Fed mission is to inspire, motivate and unite a strong community of civic, business and political leaders, motorists and bicyclists to move bicycling forward



EAST VALLEY

*Photo: The Iron Horse Hotel, previously a vacant 100-year old warehouse, is a popular night-time venue for Milwaukeeans, Harley Davidson enthusiasts and fellow travelers

*Source (All): Greg Latsch Photography

SECTION FIVE VALLEY PHOTOGRAPHY

20 PHOTOGRAPHS



MELVIN "BUS" SHIMEK MEMORIAL TRACK & FIELD FACILITY

*Source: Greg Latsch Photography

3



HANK AARON STATE TRAIL RIVER LOOP MARKER ON CANAL STREET & EMBER LANE

*Source: Greg Latsch Photography

2



CAR LIGHTS IN FRONT OF MILWAUKEE INTERMODAL STATION

*Source: Greg Latsch Photography

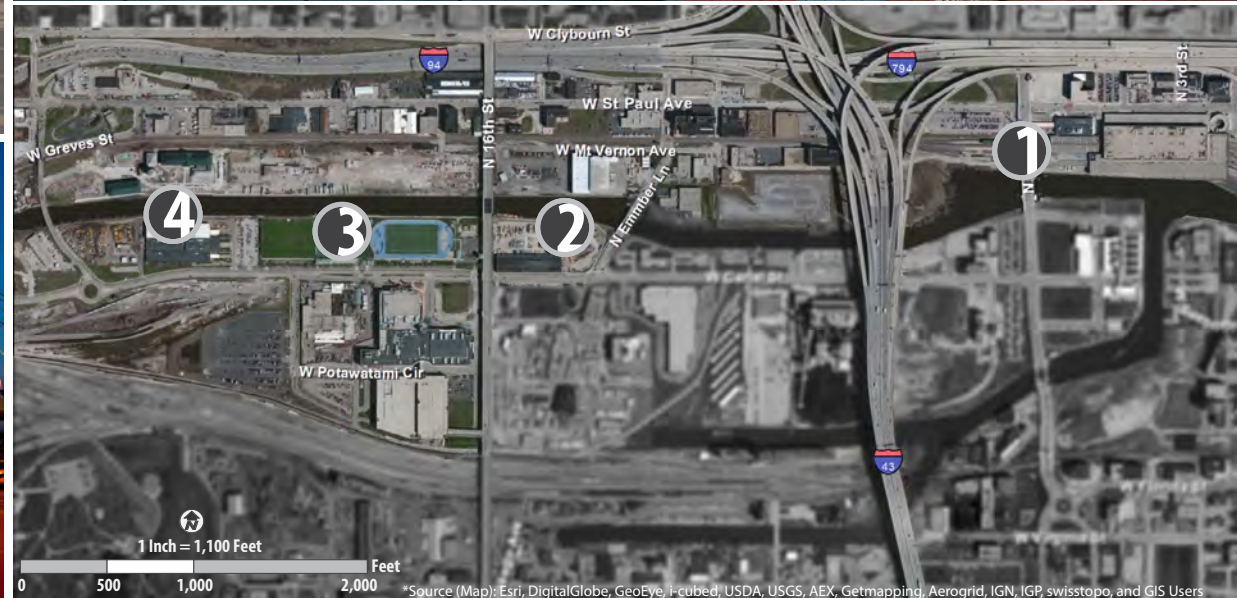
1



FORMER GAS LIGHTS PROPERTY (INSET) - NOW FOUR SEASONS SKATEPARK, ONE BUILDING AT THE CITY LIGHTS DEVELOPMENT

*Source: Menomonee Valley Benchmarking Initiative Photography

4



1 Inch = 1,100 Feet

*Source (Map): Esri, DigitalGlobe, GeoEye, i-cubed, USDA, USGS, AEX, Getmapping, Aerogrid, IGN, IGP, swisstopo, and GIS Users

*The **North Valley** area is the gateway to Downtown with industrial properties and vacant warehouses scattered along Saint Paul Avenue. The **North Valley** boundary is shown in color on the map above.

NORTH VALLEY PICTURES



FORMER VALLEY STOCKYARDS (INSET) - NOW CANAL STREET COMMERCE CENTER

*Source: Menomonee Valley Benchmarking Initiative Photography

4



NIGHT LIGHTS ALONG THE 6TH STREET ROUNDABOUT

*Source: Greg Latsch Photography

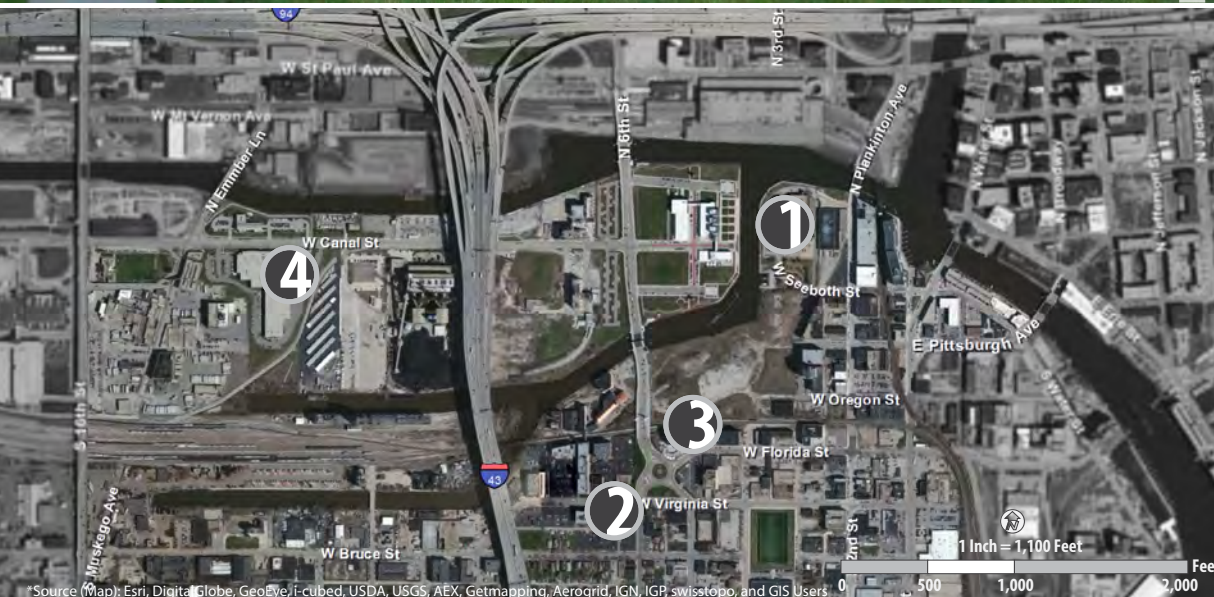
3



TANNERY BUSINESS CENTER GATEWAY SIGN

*Source: Menomonee Valley Benchmarking Initiative Photography

2



*Source: (Map) Esri, Digital Globe, GeoEye, i-cubed, USDA, USGS, AEX, Getmapping, Aerogrid, IGN, IGP, swisstopo, and GIS Users



HILL CLIMBER STATUE BY JEFF DECKER AT THE HARLEY DAVIDSON MUSEUM

*Source: Greg Latsch Photography

1

EAST VALLEY PICTURES

*The East Valley area has experienced several redevelopment projects and will continue to do so in the years to come. The East Valley boundary is shown in color on the map above.



MITCHELL PARK CONSERVATORY (THE DOMES)

*Source: Greg Latsch Photography

3



MASTERSON BUILDING LANDMARK ON NATIONAL AVENUE

*Source: Menomonee Valley Benchmarking Initiative Photography

2



P&H MONUMENT AT JOY GLOBAL HEADQUARTERS

*Source: Menomonee Valley Benchmarking Initiative Photography

1



FORMER UNUSED SPACE (INSET) - NOW 33RD COURT BRIDGE TO THREE BRIDGES PARK

*Source: Menomonee Valley Benchmarking Initiative Photography

4



*The **South Valley** area is where much of the residential population and shopping amenities exist for the Valley study area. The **South Valley** boundary is shown in color on the map above.

SOUTH VALLEY PICTURES



FORMER MILWAUKEE RAILROAD SHOPS PROPERTY (INSET) - NOW MENOMONEE VALLEY INDUSTRIAL CENTER (MVIC) & HANK AARON STATE TRAIL

*Source: Menomonee Valley Benchmarking Initiative Photography



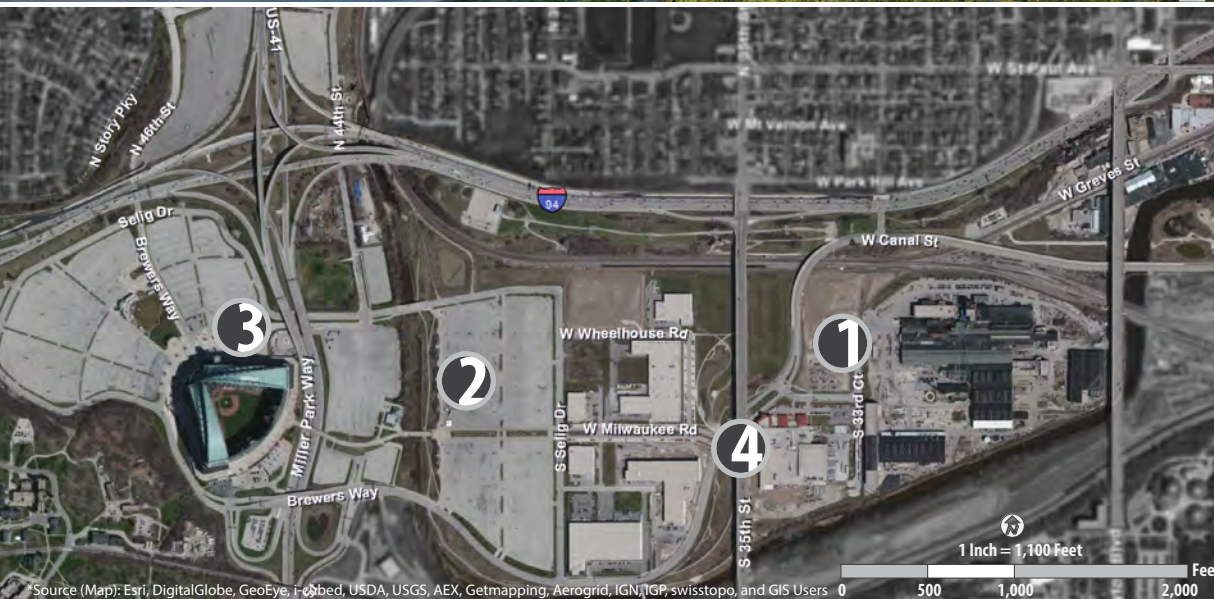
ROBIN YOUNT STATUE BY BRIAN MAUGHAN AT MILLER PARK ENTRANCE

*Source: Greg Latsch Photography



HANK AARON STATE TRAIL INFORMATIONAL SIGN NEAR MILLER PARK EAST LOTS

*Source: Greg Latsch Photography



Source (Map): Esri, DigitalGlobe, GeoEye, IGN, GP, swisstopo, and GIS Users



RECENT ADDITION TO THE MENOMONEE VALLEY INDUSTRIAL CENTER - JF AHERN

*Source: Menomonee Valley Benchmarking Initiative Photography

WEST VALLEY PICTURES

*The **West Valley** area has undergone the most significant change since 2000, with the most prominent being the MVIC. The **West Valley** boundary is shown in color on the map above.